

# OSGODBY NEIGHBOURHOOD DEVELOPMENT PLAN 2016-2036

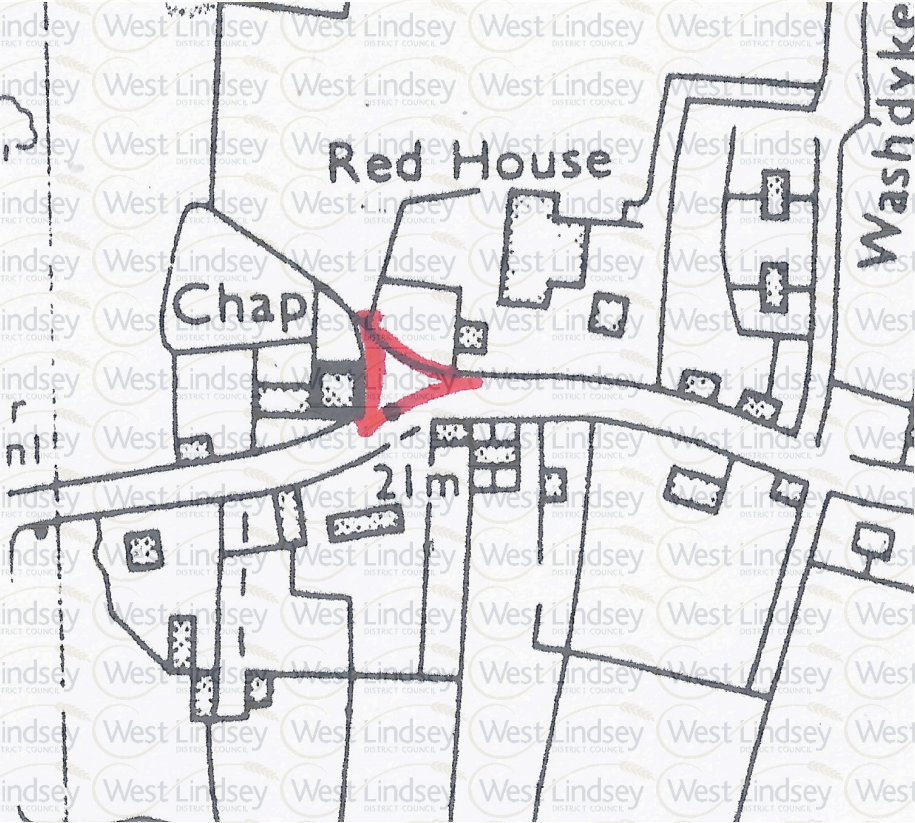

Local Green Space  
Assessment

June 2017

PREPARED BY OSGODBY  
PARISH COUNCIL





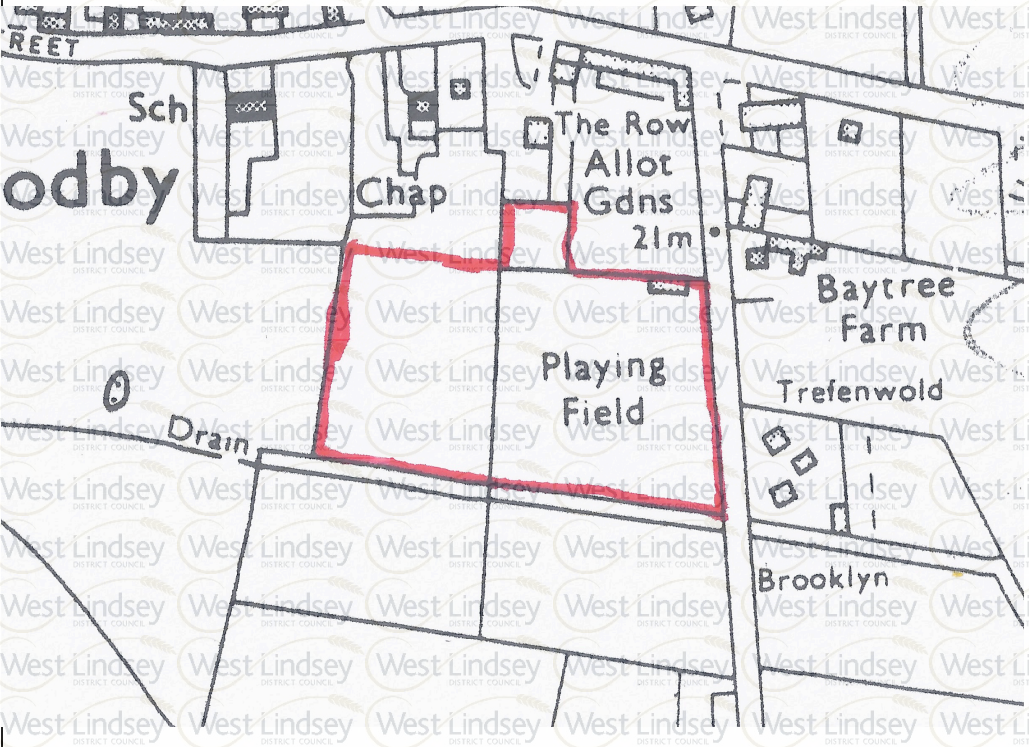

Site Name and Address	Osgodby Village Green	Organisation Proposing Site for Designation	Osgodby NDP Committee
Site Ownership	Osgodby Parish Council	Owner Support to Designation	Yes. The owner supports designation
Planning Status	The site has no live planning applications or planning permissions	Land Allocation in the Local Plan or Neighbourhood Development Plan?	No
Site Maps	<div>  </div>		
Site Photos	<div>  </div>		



Area of Proposed Site	Approx. 300 sq yards	Is the Site an "Extensive Tract of Land"	The site is small
Is the Site "Local in Character"	Very, centre of the community		
Is the Site "in Close Proximity to the Community it serves"?	See above		
Is the Site "Special to a Local Community"?	The Green embodies a focal point to the identity of the parish		

The Sites Holds a Particular local significance because of its:					
Beauty	Historic Significance	Recreational Value	Tranquillity	Richness of Wildlife	Any Other Reason
Well maintained area of grass with a specimen tree to celebrate the Millennium. Situated on the central road through the largest settlements.	Piece of land given to the parish by a local landowner	Used by walkers and those seeking information or to rest and watch the world go by. Gathering point for special occasions such as parade for Queen's jubilee	Can be tranquil on occasions	Some wildlife Grass planted with bulbs and flowers	Pleasant oasis in the centre of the village which is the focal point of the parish as marked by the parish sign which is clearly visible to all passers-by



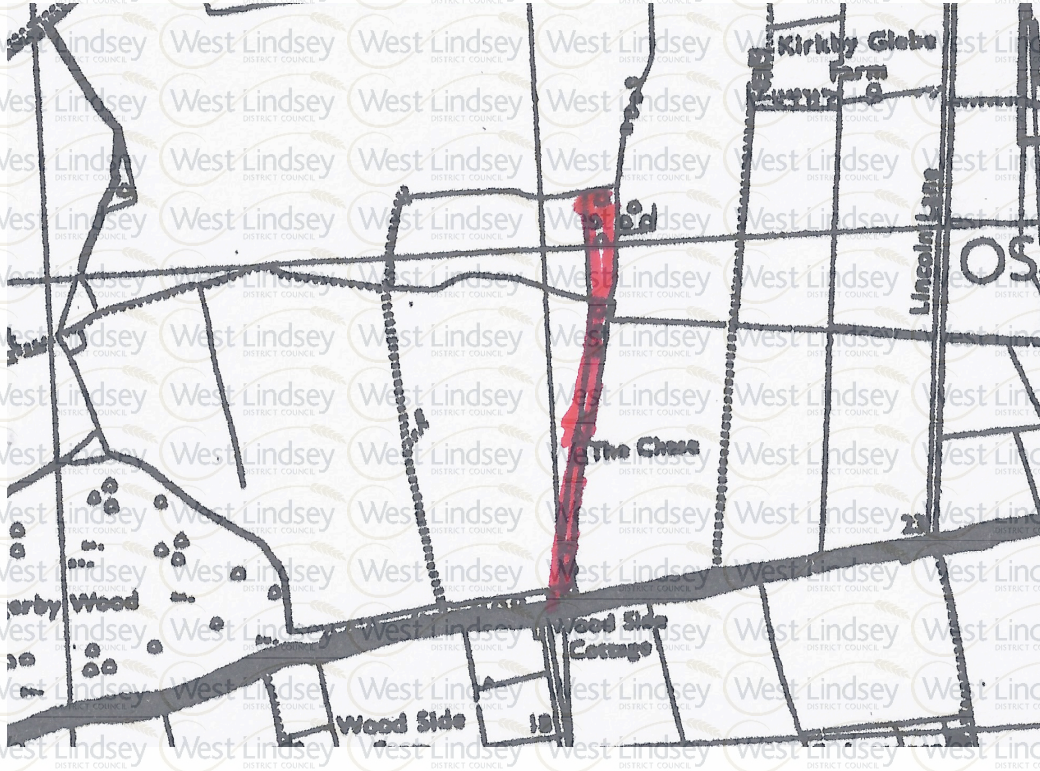

Site Name and Address	Osgodby Playing Field	Organisation Proposing Site for Designation	Osgodby NDP Committee
Site Ownership	Trustees of Osgodby Playing Field	Owner Support to Designation	Yes. The owner supports designation
Planning Status	The site has no live planning applications or planning permissions	Land Allocation in the Local Plan or Neighbourhood Development Plan?	No
Site Maps			
Site Photos			



<i>Area of Proposed Site</i>	Approx. 4 acres	<i>Is the Site an "Extensive Tract of Land"</i>	No, the size of the site is adequate considering its use and location
<i>Is the Site "Local in Character"</i>	Site situated within main settlement		
<i>Is the Site "in Close Proximity to the Community it serves"?</i>	No restrictions regarding access, access from the centre of the village and junior school as well as highway		
<i>Is the Site "Special to a Local Community"?</i>	Site well used by community		

<i>The Sites Holds a Particular local significance because of its:</i>					
<i>Beauty</i>	<i>Historic Significance</i>	<i>Recreational Value</i>	<i>Tranquillity</i>	<i>Richness of Wildlife</i>	<i>Any Other Reason</i>
Neutral	Neutral	Site is a sports field for use by the general public for informal football games, cricket, etc., dog walking, and hosts annual summer fete and other outdoor gatherings (e.g. Queen's jubilee celebrations)	The site has several places where the public can rest and watch the world go by	On the West and South side areas of woodland encourages wildlife as well as a wet area within this woodland with associated wildlife	Village Hall, children's play area, Bowls Club.

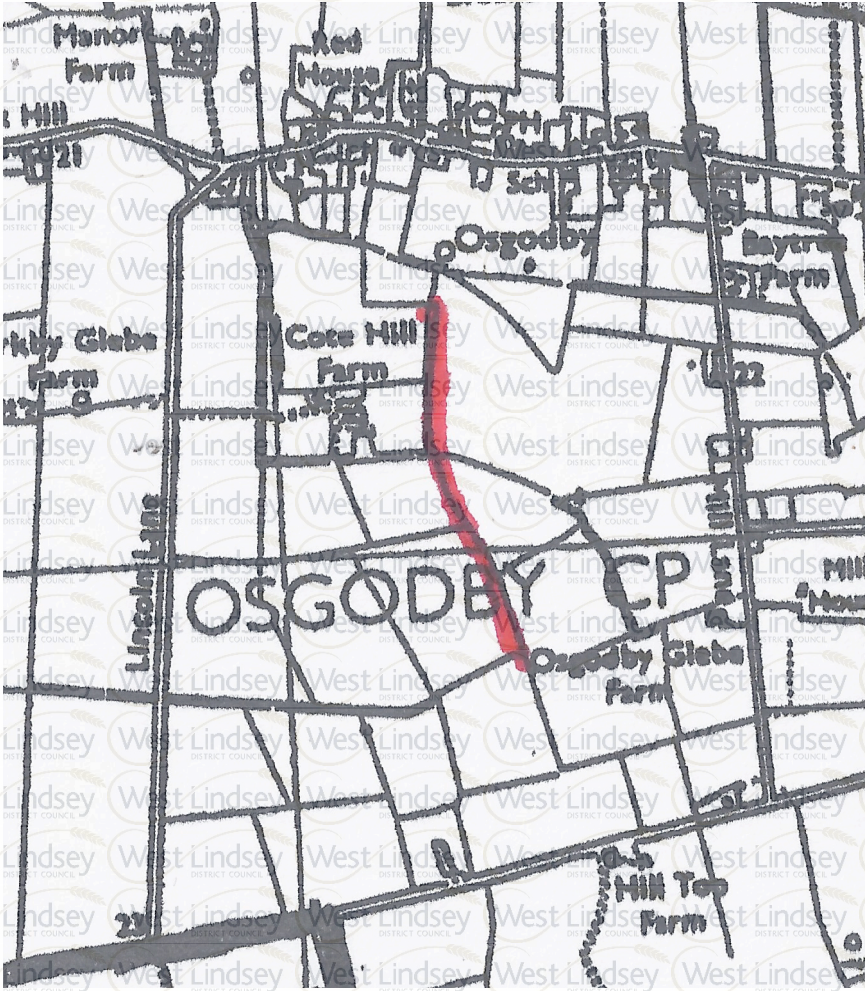



Site Name and Address	The Chase	Organisation Proposing Site for Designation	Osgodby NDP Committee
Site Ownership	B O Trafford	Owner Support to Designation	Yes
Planning Status	The site has no live planning applications or planning permissions	Land Allocation in the Local Plan or Neighbourhood Development Plan?	No
Site Maps			
Site Photos			



<i>Area of Proposed Site</i>	Approx. 3.5acres	<i>Is the Site an "Extensive Tract of Land"</i>	The site covers a small tract of land
<i>Is the Site "Local in Character"</i>	Site is an ancient roadway that runs from Kirkby to parish boundary		
<i>Is the Site "in Close Proximity to the Community it serves"?</i>	The site is in close proximity to Kirkby		
<i>Is the Site "Special to a Local Community"?</i>	Situated alongside of a parish bridle way		

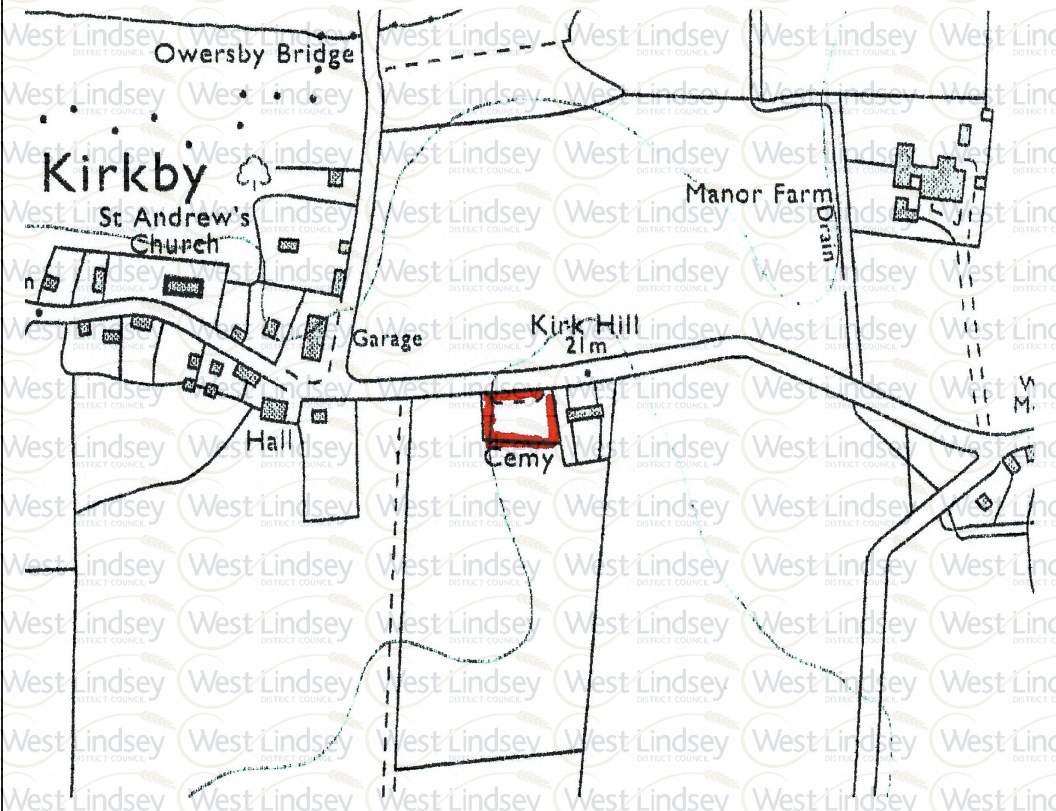

<i>The Sites Holds a Particular local significance because of its:</i>					
<i>Beauty</i>	<i>Historic Significance</i>	<i>Recreational Value</i>	<i>Tranquillity</i>	<i>Richness of Wildlife</i>	<i>Any Other Reason</i>
Scenic border to Kingerby estate	Disused roadway that ran along the boundary of Kingerby & Kirkby from the village of Kirkby towards West Rasen. Important in understanding the pre-enclosure landscape of the parish.	Private land that forms a backdrop to village bridleway regularly used by horse riders and dog walkers	Very tranquil	Good wildlife corridor Some deer Used for game rearing and shooting	Frames the boundary to Kingerby estate

Site Name and Address	Cotehill Wood	Organisation Proposing Site for Designation	Osgodby NDP Committee
Site Ownership	M Davenport	Owner Support to Designation	Yes
Planning Status	The site has no live planning applications or planning permissions	Land Allocation in the Local Plan or Neighbourhood Development Plan?	No
Site Maps			
Site Photos			



<i>Area of Proposed Site</i>	Approx. 1 acre	<i>Is the Site an "Extensive Tract of Land"</i>	Small, Local
<i>Is the Site "Local in Character"</i>	Strip of woodland, site is an ancient roadway leading away from the village		
<i>Is the Site "in Close Proximity to the Community it serves"?</i>	Close to the main settlement		
<i>Is the Site "Special to a Local Community"?</i>	Not a widely known feature but it preserves a physical link to the history of the parish		

<i>The Sites Holds a Particular local significance because of its:</i>					
<i>Beauty</i>	<i>Historic Significance</i>	<i>Recreational Value</i>	<i>Tranquillity</i>	<i>Richness of Wildlife</i>	<i>Any Other Reason</i>
Clearly visible from Playing Field	Old roadway abandoned at enclosure, this feature adds historical context to the area	Private land	Possibly very tranquil	Wildlife haven that forms part of a wildlife corridor	

Site Name and Address	Cemetery Lindsey	Organisation Proposing Site for Designation	Osgodby NDP Committee
Site Ownership	Osgodby Parish Council	Owner Support to Designation	Yes. The owner supports designation
Planning Status	The site has no live planning applications or planning permissions	Land Allocation in the Local Plan or Neighbourhood Development Plan?	No
Site Maps			
Site Photos			

Area of Proposed Site	Approx. 1 acre	Is the Site an "Extensive Tract of Land"	Small
Is the Site "Local in Character"	Site situated halfway between both settlements		
Is the Site "in Close Proximity to the Community it serves"?	See above		
Is the Site "Special to a Local Community"?	. Very important to majority of residents		

The Sites Holds a Particular local significance because of its:					
Beauty	Historic Significance	Recreational Value	Tranquillity	Richness of Wildlife	Any Other Reason
Well maintained area, visible from public highway	No buildings or old hedgerows on site; could be of significance to people researching family history	Neutral	Can be tranquil and is often used for quiet reflection	Neutral	The final resting place for many parishioners, a special place to mark the memories of loved ones.