



Beckside ▲ ▼ Green Lane



▼ War Memorial



FURTHER INFORMATION

PLACES TO EAT

The Black Horse, Nettleham: 01522 750702
 The Bottle and Glass, Scothern: 01673 862231
 The Falconer, Welton: 01673 861888
 Fox and Hounds, Reepham: 01522 750427
 Gardeners Retreat Tea Rooms, Scothern Nurseries: 01673 862297
 Lord Nelson Inn, Dunholme: 01673 860101
 The Plough, Nettleham: 01522 750275
 The Tea Cosy, Nettleham: 01522 751077
 The White Hart, Nettleham: 01522 751976

PLACES TO VISIT

Many interesting churches can be found along these routes - see the West Lindsey Churches Guide for more information.

OTHER CYCLE ROUTES

This leaflet is part of a series. For other cycling and walking routes or tourist information, please contact us on:

The Tourism Development Unit: 01427 676666

Email: tourism.info@west-lindsey.gov.uk

Website: www.west-lindsey.gov.uk

Website: www.visitlincolnshire.com

visitlincolnshire.com



VISIT LINCOLNSHIRE



Great care has been taken in compiling this information leaflet but West Lindsey District Council cannot be held responsible for any errors, omissions or alterations to the information contained within it.

Cycleabout NETTLEHAM



Designed by Ellis Grange - Ruddocks Design | Printed by Ruddocks Print

WEST LINDSEY DISTRICT
the highpoint of Lincolnshire



WHERE TO FIND US



Ordnance Survey Landranger 121

RIDE GUIDE

LENGTH OF RIDE

Route 1: 14 miles

Route 2: 26 miles

TERRAIN

Flat riding, stone surfaced bridgeway (optional extra 1 mile)

Flat

START

The Green, Nettleham

PARKING

Near The Green, Nettleham

PUBLIC TRANSPORT

Buses, nearest station Lincoln Railway Station

RAIL AND BUS INFORMATION

Telephone: 0870 608 2608 Traveline
www.lincsinterconnect.com
www.nationalrail.com

CYCLE ROUTE 1

ROUTE LENGTH
14 Miles

ON-ROAD
14 Miles




OFF-ROAD
0 Miles

OPTIONAL
1 Miles

GENERAL ROUTE DESCRIPTION

A medium distance flat route around the villages from Nettleham. The route generally follows rural lanes. Refreshments are available along the route



-  MAIN ON-ROAD ROUTE
-  OPTIONAL ROUTE
-  NATIONAL CYCLE ROUTE



CYCLE ROUTE 2

ROUTE LENGTH
26 Miles

ON-ROAD
26 Miles

OFF-ROAD
0 Miles

GENERAL ROUTE DESCRIPTION

A lengthier ride through some delightful Lincolnshire lanes passing a succession of villages.

