



St Peter and St. Paul Church ▲



Caistor Market Place ▲

▼ Caistor House



## FURTHER INFORMATION

### PLACES TO EAT

The Blacksmiths Arms, Rothwell:  
01472 371300  
Caistor Wine Bar: 01472 851206  
The Cellars, Caistor: 01472 859434  
Cross Keys, Grasby: 01652 628247  
New Inn, Great Limber: 01469 560257  
Salutation Inn, Nettleton: 01472 851228  
Swallow Inn, Swallow: 01472 371250  
Tophouse Tearooms, Caistor: 01472 859051

### PLACES TO VISIT

Brocklesby Park, Brocklesby: 01469 560214  
Caistor Loco: 01472 851736  
Market Rasen Racecourse: 01673 843434  
Rand Farm Park, Rand: 01673 858904  
St. Peter & St. Paul Church: 01472 851339  
Willingham Woods, free cycle routes available from 01427 676666

### OTHER CYCLE ROUTES

This leaflet is part of a series. For other cycling and walking routes or tourist information, please contact us on:

The Tourism Development Unit: 01427 676666  
Email: [tourism.info@west-lindsey.gov.uk](mailto:tourism.info@west-lindsey.gov.uk)  
Website: [www.west-lindsey.gov.uk](http://www.west-lindsey.gov.uk)  
Website: [www.visitlincolnshire.com](http://www.visitlincolnshire.com)

[visitlincolnshire.com](http://visitlincolnshire.com)

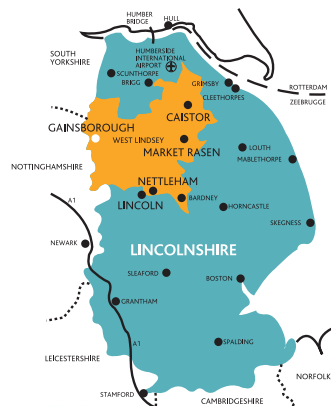


VISIT LINCOLNSHIRE

# Cycleabout CAISTOR



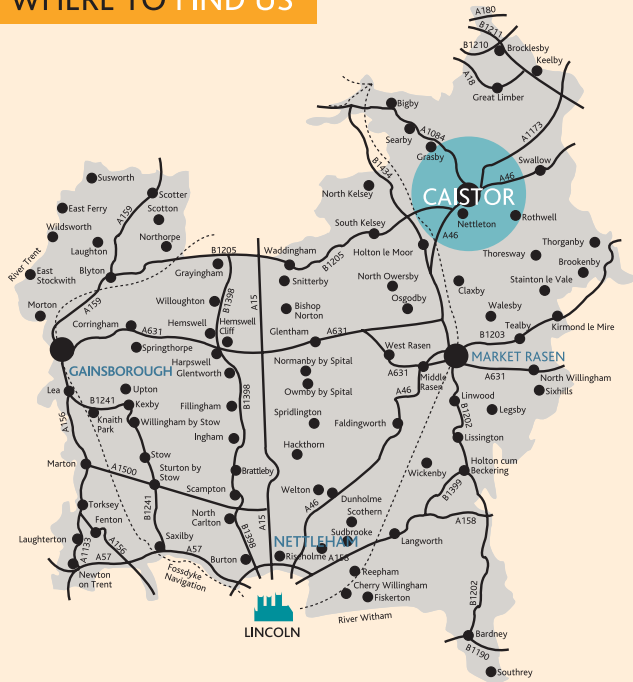
WEST LINDSEY DISTRICT  
*the highpoint of Lincolnshire*



Great care has been taken in compiling this information leaflet but West Lindsey District Council cannot be held responsible for any errors, omissions or alterations to the information contained within it.



## WHERE TO FIND US



Ordnance Survey Landranger 112, 113, 121

## RIDE GUIDE

### LENGTH OF RIDE

Route 1: 18 miles  
Route 2: 18 miles

### TERRAIN

Hilly and flat riding  
Hilly ride (optional 2 miles extra)

### START

Town Hall car park

### PUBLIC TOILETS

Town Hall car park and the Market Place

### PUBLIC TRANSPORT

Bus. Nearest train stations are Market Rasen and Grimsby

### RAIL AND BUS INFORMATION

Telephone: 0870 608 2608 Traveline  
[www.lincsinterconnect.com](http://www.lincsinterconnect.com)  
[www.nationalrail.com](http://www.nationalrail.com)

## CYCLE ROUTE 1

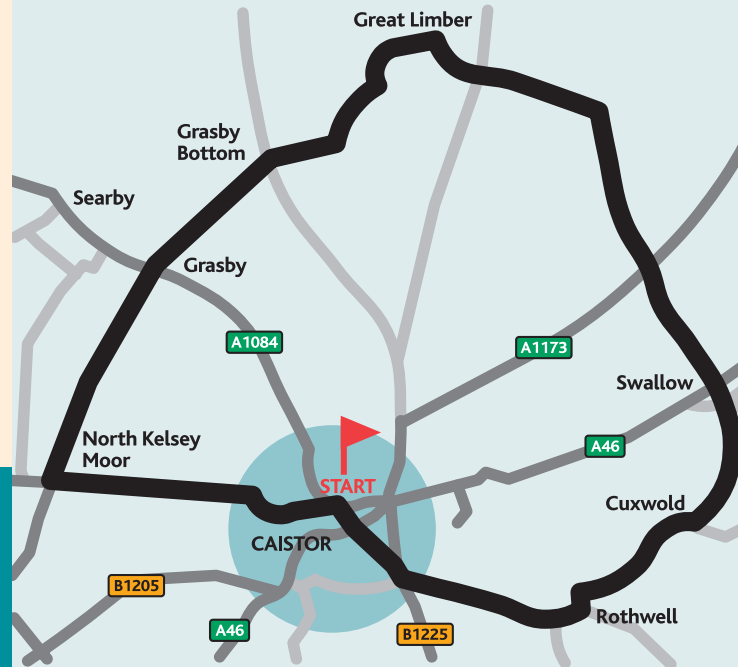
ROUTE LENGTH  
18 Miles

ON-ROAD  
18 Miles

OFF-ROAD  
0 Miles

### GENERAL ROUTE DESCRIPTION

This is a delightful cycle ride of 18 miles with refreshments available at regular intervals at Rothwell, Swallow, Great Limber, Grasby and North Kelsey Moor. A good mixture of hilly and flat riding, it should be ridden anti-clockwise to finish on flatter riding.



War Memorial ▼

Horsemarket ▼

Methodist Chapel ▼

Caistor Grammar School ▼



## CYCLE ROUTE 2

ROUTE LENGTH  
18 Miles

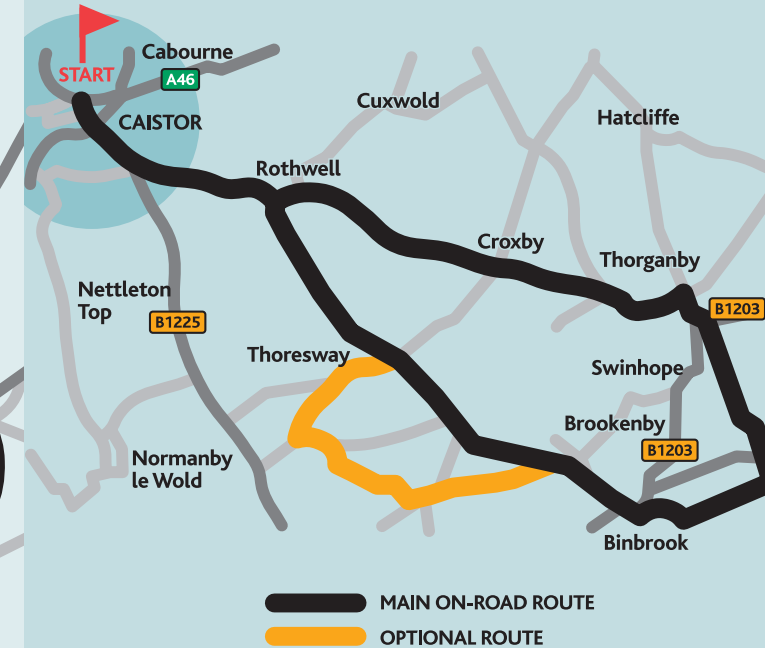
ON-ROAD  
18 Miles

OFF-ROAD  
0 Miles

OPTIONAL  
2 Miles

### GENERAL ROUTE DESCRIPTION

A hilly ride up into the Wolds from Caistor offering great scenery and facility stops at Rothwell and Binbrook. There is an optional extension (2 hilly miles longer) through Stainton le Vale.



— MAIN ON-ROAD ROUTE

— OPTIONAL ROUTE