









**MORTON NEIGHBOURHOOD PLAN
PROPOSALS MAP (NP AREA)**

-  NEIGHBOURHOOD PLAN AREA
-  FLOOD ZONE 3 (MNP 2)
-  FLOOD ZONE 2 (MNP 2)
- CHARACTER AREAS (MNP 5)**
-  **1** OLD VILLAGE CORE
-  **2** MILL LANE LEADING TO RURAL AREA (WEST)
-  **3** LAUGHTON LANE AND RURAL AREA (NORTH)
-  **4** FIELD LANE, WALKERITH ROAD AND SOUTHLANDS (MID-LATE C20)
-  **5** FIELD LANE, RURAL AREA (EAST) AND TRENT VALLEY

INSET MAP

GAINSBOROUGH

